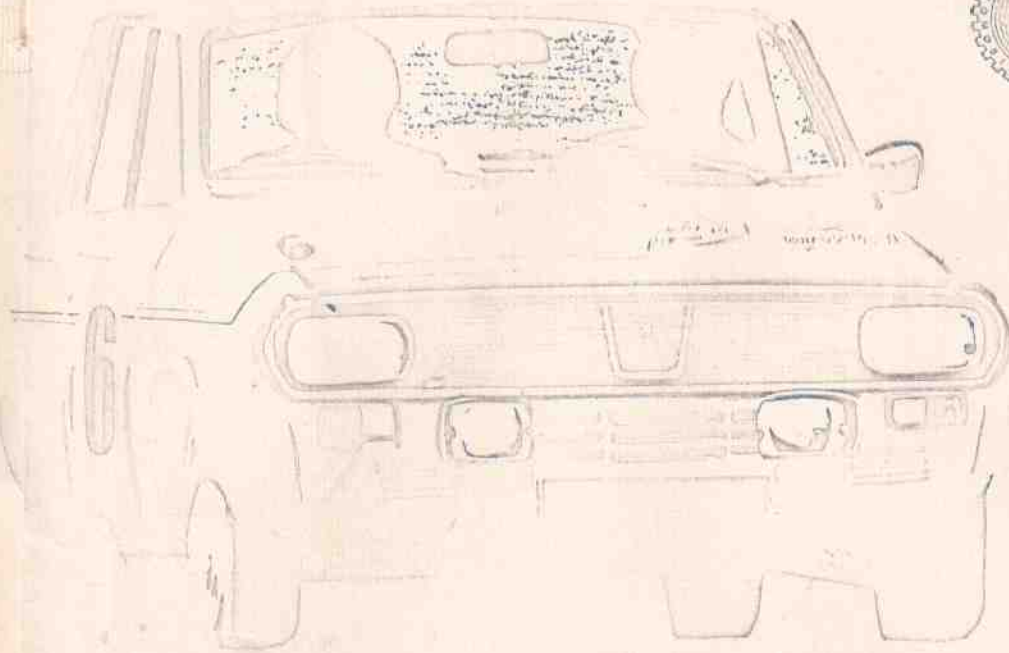


AUTOMOBILE CLUB ROUMAIN
A. C. R.



9ème RALLYE DU DANUBE



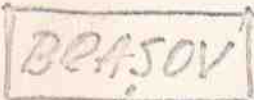





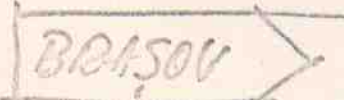
CARPATI BRASOV 12840

27 — 29 JUILLET 1973

NOTE DE TRASEU

NOTES POUR LE PARCOURS

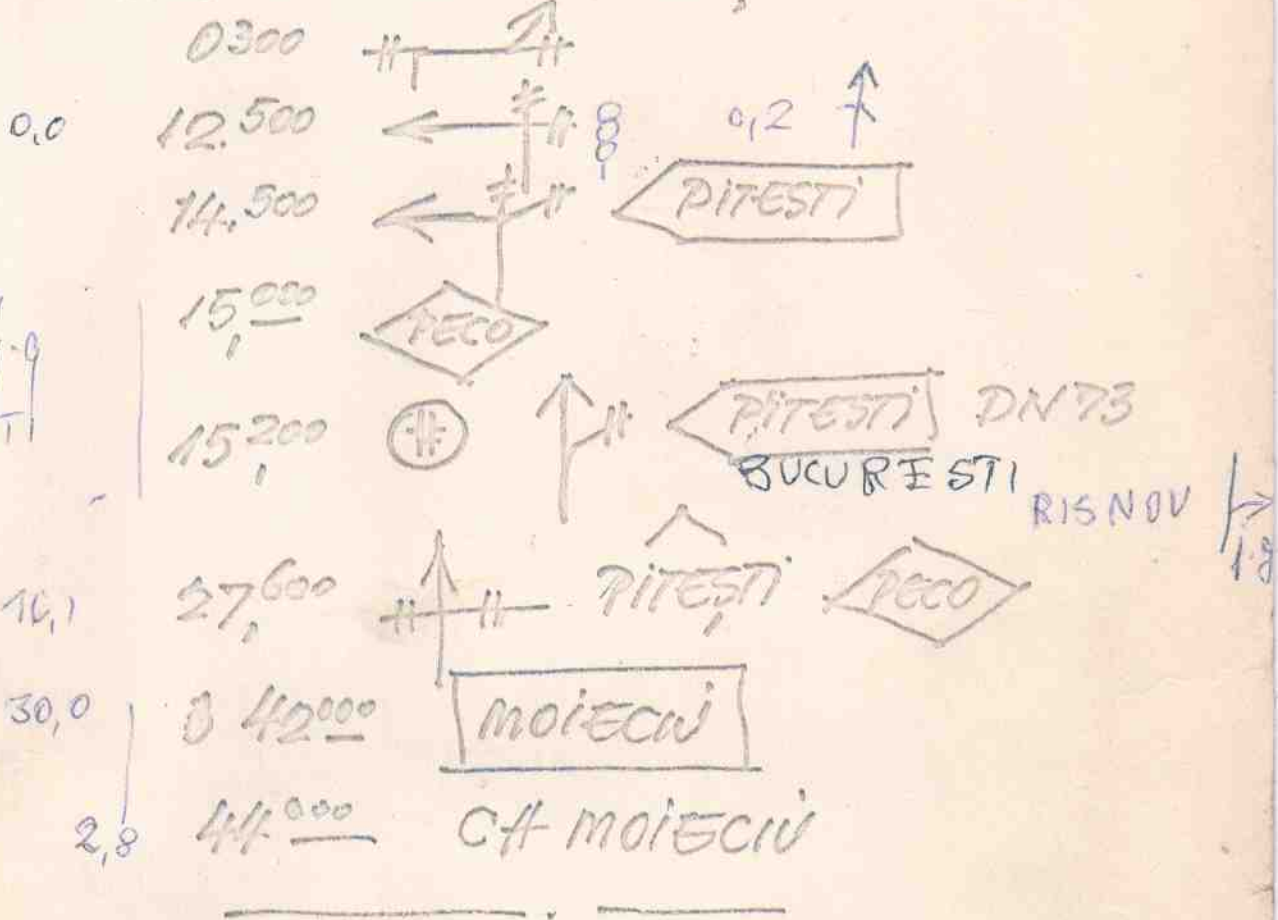
LEGENDĂ
 LÉGENDE
 ZEICHENERKLÄRUNG.

1. 
 BENZINA.
 ESSENCE
 KRAFTSTOFF
2. 
 INTERSECȚIE : URMĂREȘTE SĂGENTA
 CARREFOUR : SUIVEZ L'INDICATEUR
3. 
 INDICATOR DE LOCALITĂȚI
 INDICATEUR POUR LOCALITÉ
 ORTS TAFEL
4. 
 TRĂCERE CALĂ FERATĂ NEPĂZITĂ
 PASSAGE À NIVEAU SANS BARRIÈRE
 BAHNÜBERGANG - UNBEWACHT
5. 
 TRĂCERE CALĂ FERATĂ PĂZITĂ
 PASSAGE À NIVEAU GARDE
 BAHNÜBERGANG - MIT SCHRANGEN
6. 
 POD
 PONT
 BRÜCKE
7. 
 BISERICĂ
 EGLISE
 KIRCHE
8. 
 MONUMENT
 MONUMENT
 STATUE
9. 
 INDICATOR DE DIRECȚIE ȘI LOCALITĂȚI
 INDICATEUR DE LOCALITÉ ET DIRECTION
 ORT UND RICHTUNGS TAFEL

Pag. - 1 -

Etapă POIANA-BELSON - MOIECIU

Km 0 - C.A. POIANA BELSON



Carly coast
nu PITEȘTI

Etapă MOIECIU - RUCĂRE ± 0

Km 0 - C.A. MOIECIU

0,300 START ES 2 ~ 10 Km

24,7 PODUL 21 min C.A. RUCĂRE

28,8 RUCĂRE

31,3 P.C.

R3

- 2 :

E-tapa Rucăr - Cîmpulung.

3,4 DRAGASLAVLELE Km 0 = Cîr RUCĂR 0,3

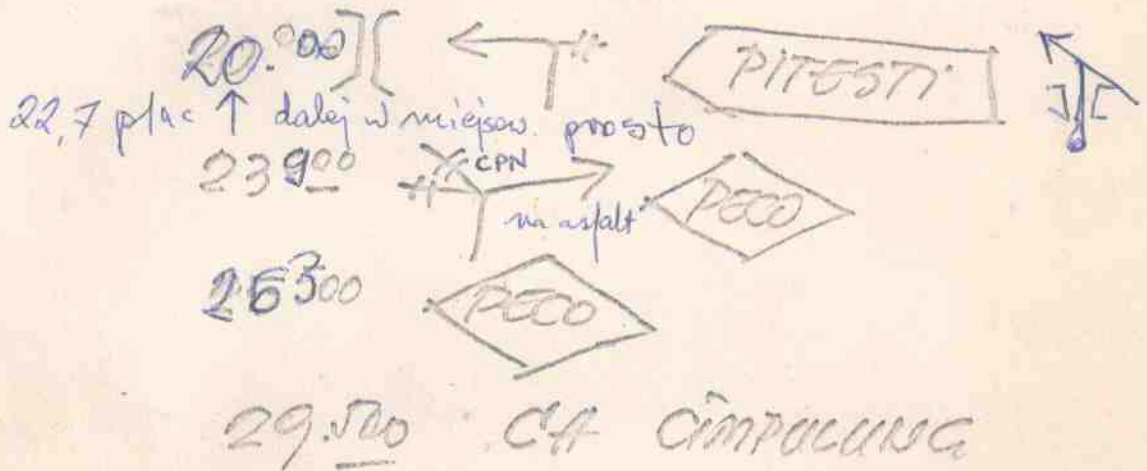
↑ CÎMPULUNG

□ DN 73.

600 START 553 ~ 5km

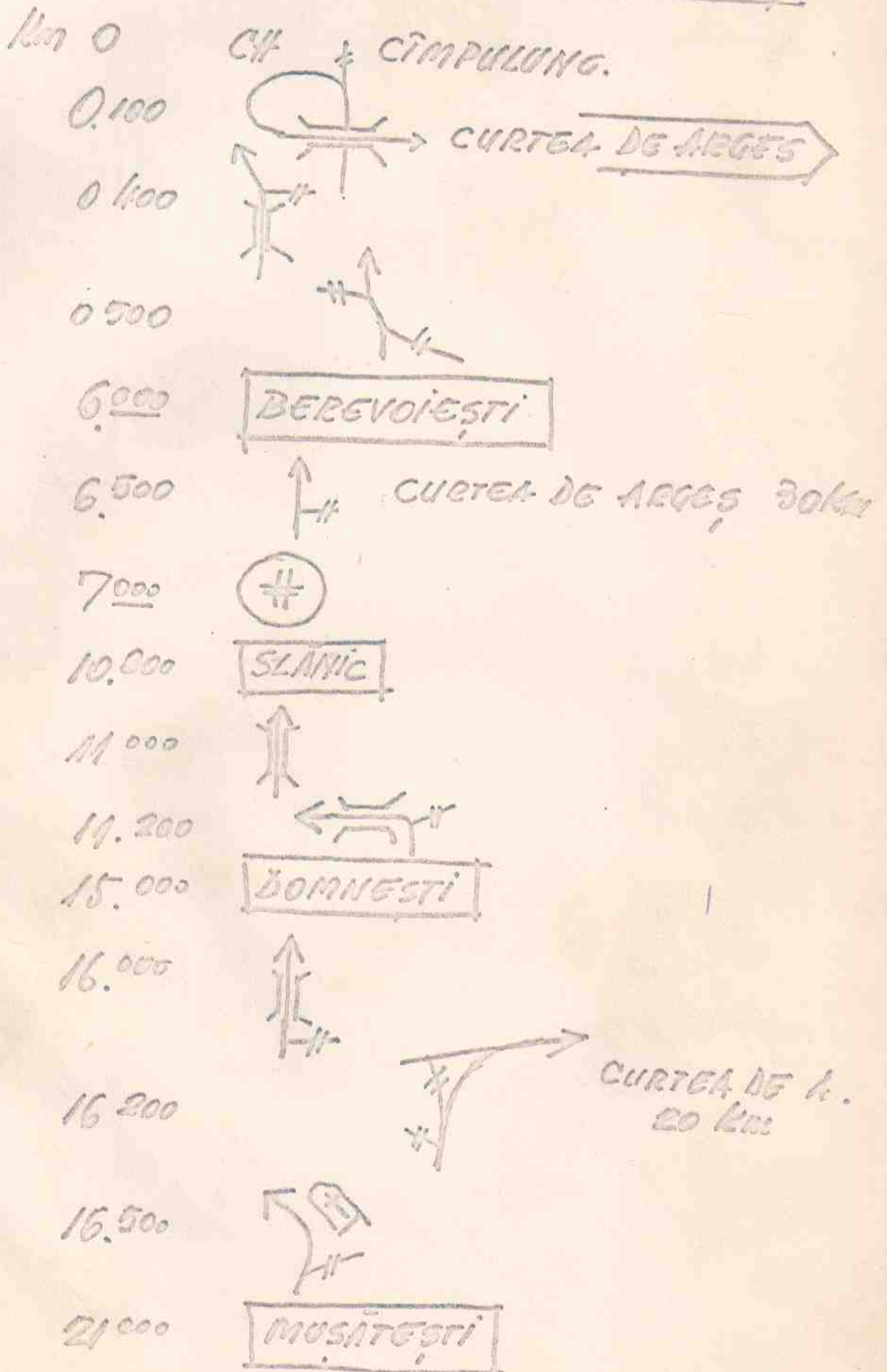
18,1 17,500

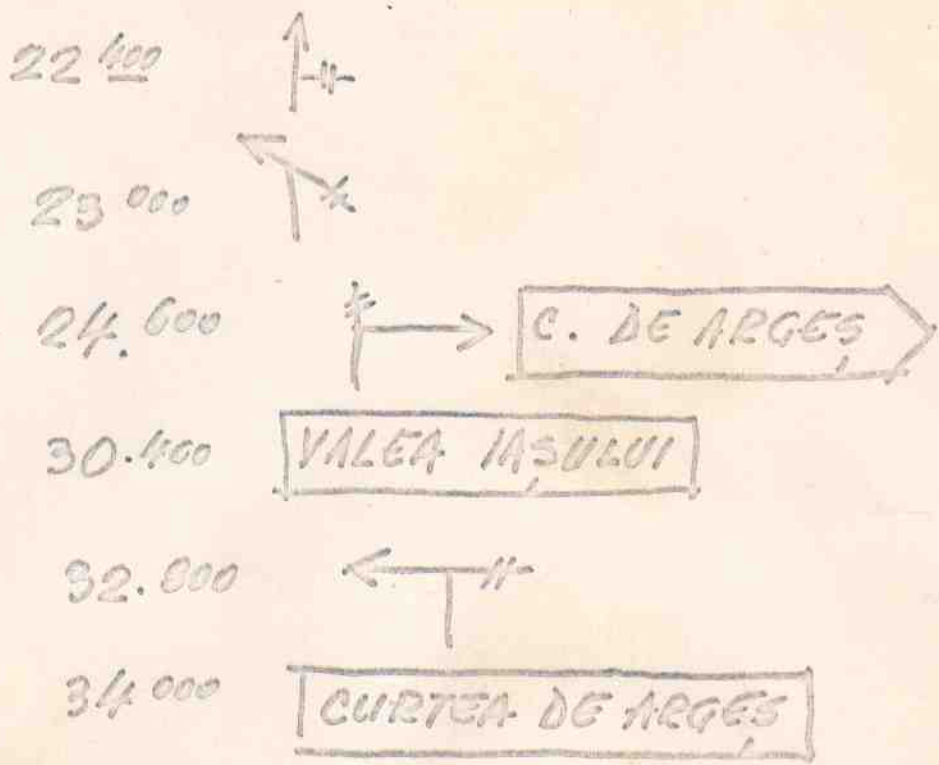
CÎMPULUNG



69
 29
 —
 78

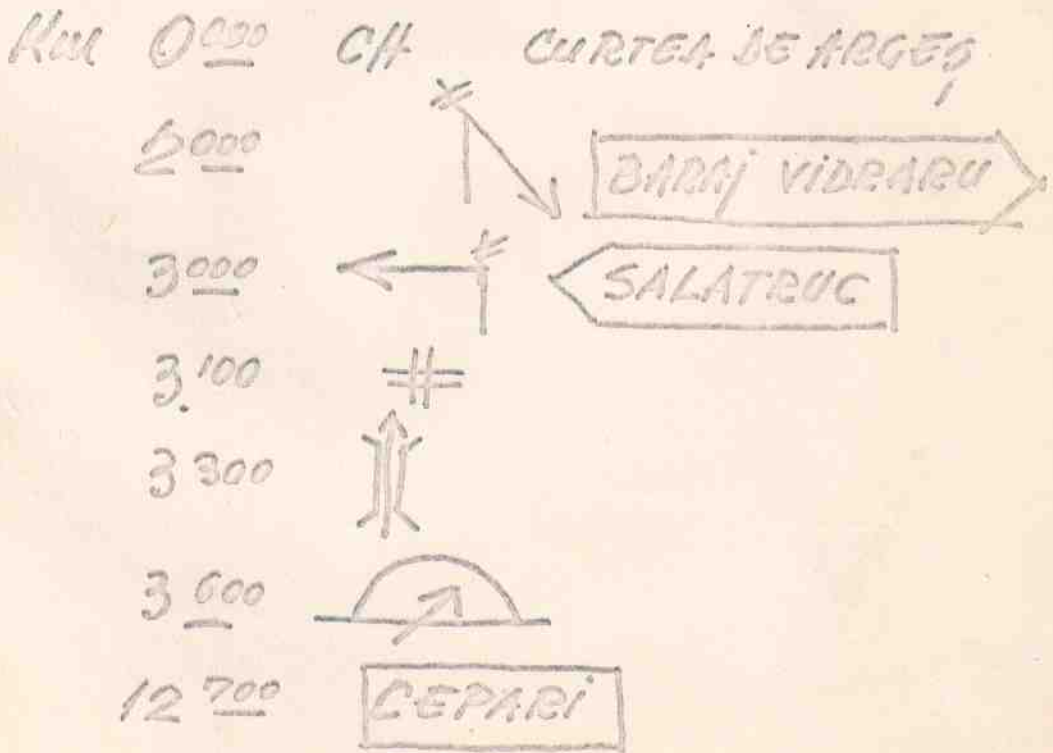
Etapa CÎMPULUNG - CURTEA DE ARGES





CH CURTEA DE ARGES

Etapa. CURTEA DE ARGES - TITESTI



12.000

↑ SALATREUC
↑↑

16.000

↗ SALATREUC 12 Mei

16.100

SUICI

18.000

↗

SALATREUC

23.300

↙

26.000

↑ O!!!
↑↑

28.800

↑

PERISANI

29.000

SALATREUC

31.000

↑ ↗

31.600

↗

33.800

PERISANI

42.100

↗

! 43.800

↑

CIINENI

47.200

□

50.000

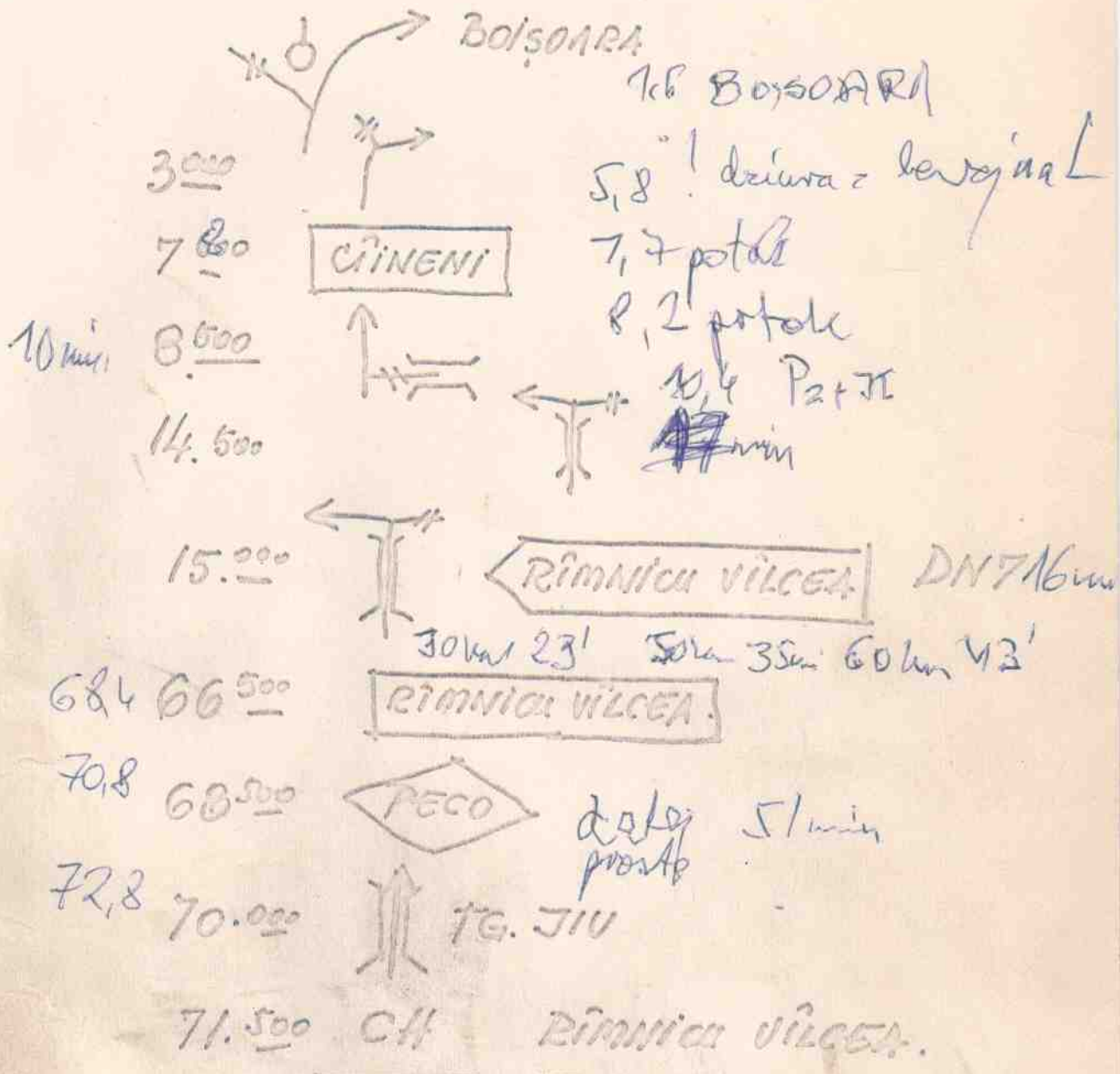
CH

TITESTI

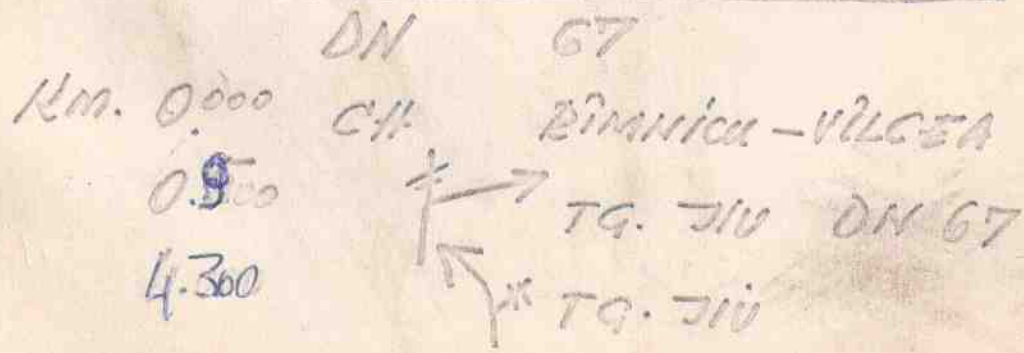
~~27~~ jelu
+1

Etapa TITESTI - RIMNICU VILCEA

Km 0⁰⁰⁰ CH TITESTI



Etapa RIMNICU VILCEA - TG. JIU + 6 km



5,8 CASANEȘTI

9,900



TG. JIU

za sluzje radari DN 67

~~15,000~~ 13,0 GOVORA

15.600



TG. JIU

10'

37,6 \$ 4 25 min

433 12 000



bol mjesto gromu

55,554,000



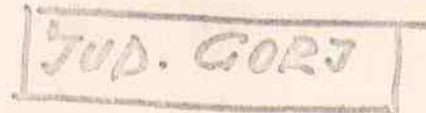
58,800



TG. JIU

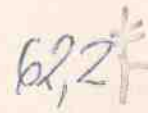
40 min

58

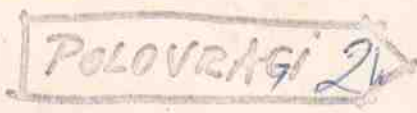


!

59,500

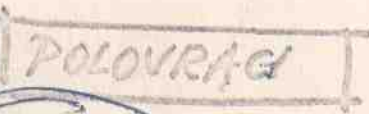


62,2

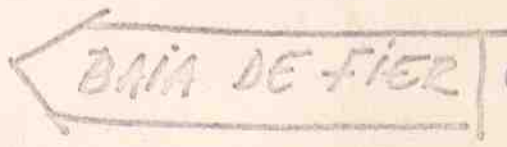


59,700

62,3



66,3 63,500



68,8 stat

- 47 min

69,360 500



* ne asfalt

71,7 68 400



NOVACI

prez gromu




76,1 73 200




73,3 BAIA DE...


76,300



76,9 74 000




58 min



./.

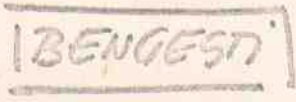
77,374.400  n/w

79,476.500  TG. JIU


79,776.900  BENGESTI 61 min
na asfalt.

79.600  PECO DN 67 c

83,2 80.000  BENGESTI 86 s roboty


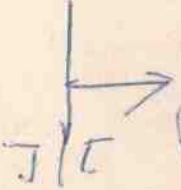
83,2 90.000  BENGESTI DN 67
TG. JIU 70m

108,2104.  TG. JIU 78 min

121,4 117  TG. JIU 87 min


112,6 118.  PECO

119.800  ~~PETROSANI~~

120.200  PETROSANI  PETRO

124,7 120.300  na asfalt 0,2 Tg

121.300 A.C.R. 91 min

125,5 121.400 

126.6/122



122.800



PETROSANI

DN 66

127.1 123.000

CH. TG. JIU

94 m

Etapa TG. JIU - PETROSANI

terestruktur
asfalt

(+2)

Km 0.000

CH TG. JIU

3.4 3.000



PETROSANI 9

4.000

DN 66

Km. 71.

16.5 16.000

DUMBESTI JIU

10'

51.1 49.300



DEVA

49.600



DEVA

50.000

PETROSANI

56.5 54.600

CH PETROSANI

./.

szereści asfalt

Étape PETROSANI - HATEG.

+6mm

DN 66

11.m. 0. CH PETROSANI 2,0 #



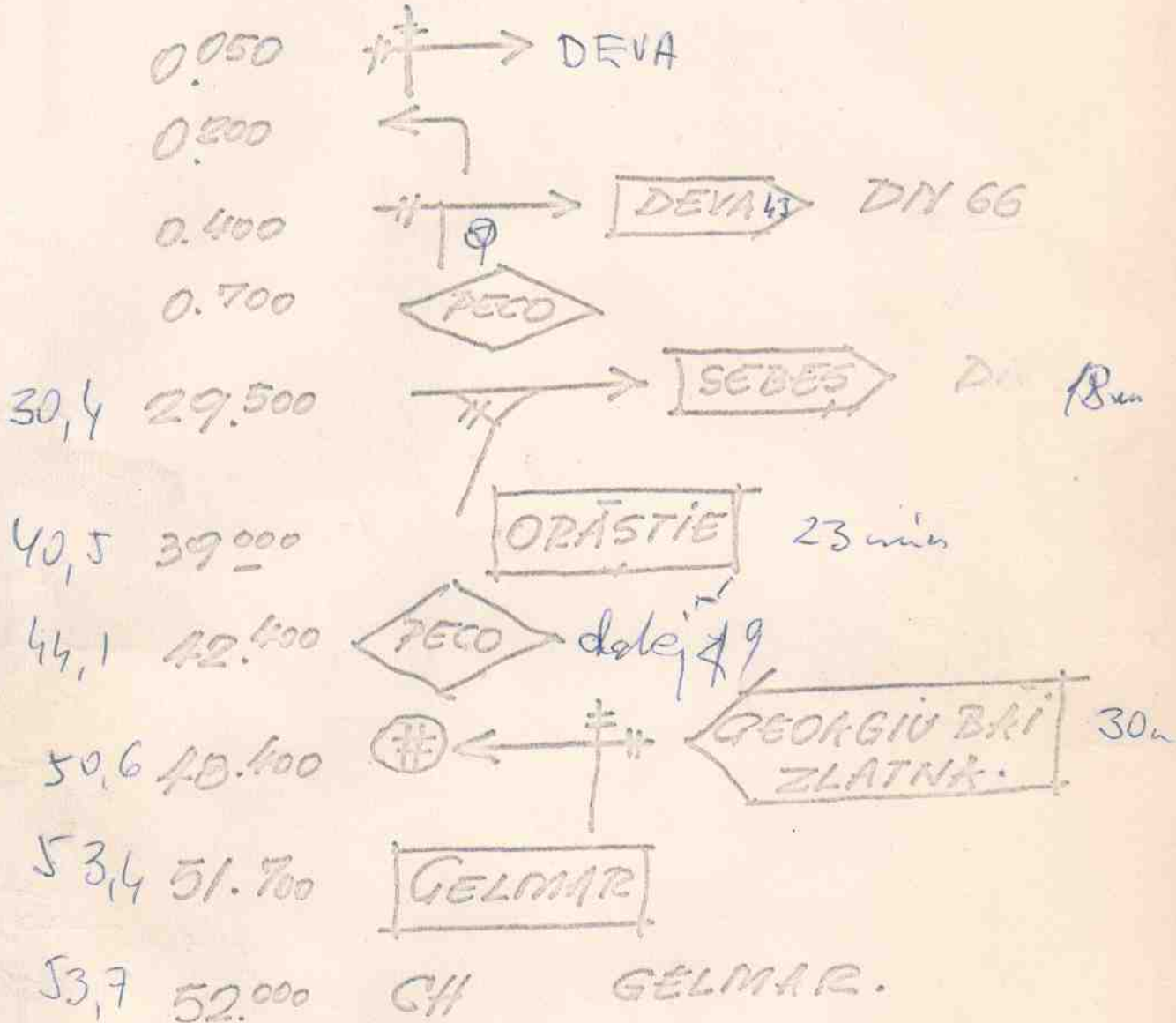
DN 66 19,1 CRIWADIA 15'



48000 CH. HATEG.

Etapla HATEG - GELMAR.

Km 0 CH - HATEG.



b. szymbki
-10

Etapos GELMAR - Bucium

Km 0. CH GELMAR.

1 1000 GEOAGIU

1 5.900

ZLATNA

6,3 radus
7,8 ↑ ↓ 9

8,6 8.400

~~FINDA~~

9,9 9.000

BOZES

10,3 ↑ ~~BACIA~~

16,6 16.000

ARDEU

18.900

BALSA 20'

23.000

ALMASU MIC

24,6 23.900

25 km

26,5 25.700

28,3 28.000

ALMASU DE MIJOC

JUD. ALBA

0,0 ES. 4 START. 33.500
34,9

ZLATNA

35 radus

44.000

ZLATNA

11,7

45.300

ARDEU ZBK

53'

14,6 PULDA!

18,3 !!

70.300

CH Bucium

19,0 sfunde 91.

32,1 BICIUM

37,5 → AIB PKC

Etapa BUCIOM - CAB. SLOBODA

Km 0. CH BUCIOM

0050  AND 75

3000 BUCIOM 12BITA

9000  MOGOS 15km

15.500  MOGOS


17.400

20.500 MOGOS

21.000  PONOR 28km

Km 33000

37000 GEOGEL

39600 

42600 PONOR

437500

68000 CH CAB. SLOBODA

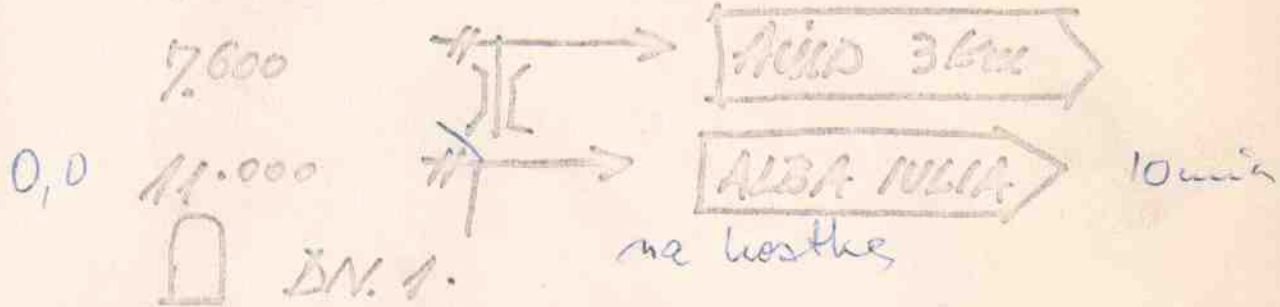
51
95
146
226

17-14-

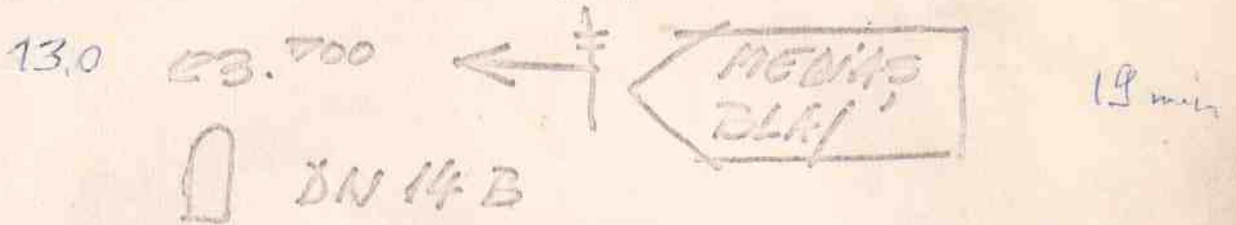
+ 20 min

Etapa CAB. SLOBODA - COPSA NICA.

2 km. 0. CA CAB. SLOBODA.



17.3 22 000 [TEIUS]



15,7 26 000 (⊗) 2 ✓

16,2 26 200 (⊗) 2 18,7 ↗ j.g ardaten

27 800 (⊗) 2

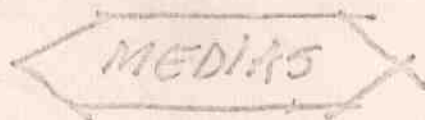
22,0 CISTEI

26
32
63
24,6 34 500 (⊗) 1

31,3 41 500 (⊗) 3

35,6 45 600 [BLAJ]

38' 37,1 ← MEDIAS
dalej j.g MEDIAS



38,0 ↘ MEDIAS

38,9 48 600 (⊗) 2

42,6 52 600 (⊗) 1

43,1 ⊗ 2

49,0 58 500



50,1 60 (⊗) 2

55 min

#7 -15-

53,662.900

JUD. SIBIU

64.600

→ COPȘA 16km j. g. asfalt

59,868.800

← II# j-9

70,078.700

COPȘA MICĂ

70,579.200

⊕ CH COPȘA MICĂ

26
37
63
13
19
52

Etapa COPȘA MICĂ - TÎRNĂVENI asfalt

Km 0 CH COPȘA MICĂ

⊕8

9. Hestakada

0.050

← II < MEDIAS

9.700

MEDIAS

10.800

PECO

11,5 ± 2

13.100

← II# → SIGNISOARA

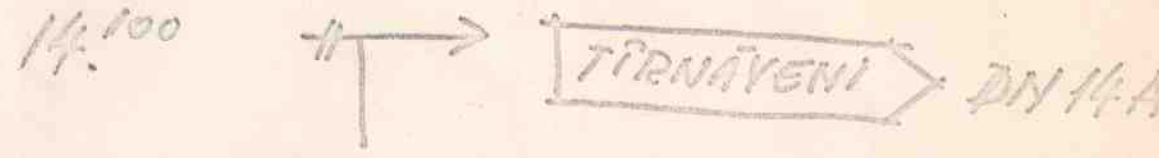

13.050


II# → SIGNISOARA


13.200

II# → SIGNISOARA micuță

15. -16-




15.700 START ES 5.  ~ 2,5k



Etapă TIRNAVENI - PRAND. ASFAIT +20

Km 0. CH TIRNAVENI



77 - 0,7

DJ. 142

2,4 Km 2,000

GĂNEȘTI

5,4 5,200



SOVATA
BALAUSEȘI

6,5 6,300



8,0 ARUȘ
12,0

13,0 12,400

13,6 CĂPIUNA DEȘVI



SOVATA

33,6 32,000

BALAUSEȘI

17,4 ↑ 1,9
23 min

20 pm
22,5

35,7 34,400



SOVATA

DN 13 A

37,5 CALIMANEST 44,5

45,3 44,500

SÎNGIORGIU DE PADURE

30 min

SOVATA

47,3 ↑ SOVATA

72,0 69,800

PECO

68,1 ↑ SOVATA

53 min

72,5 70,000



MERCUREA CUC

75,2 72,000



JUB. HARGHITA

77,8 75,000



FRAND.

79,8 77,000



CINECORNIENI

DN 13 B

82,6 79,800

CA. 20 min

55. -18-

scuter
SZYBLA



Etape PRAND - BORZONT.

Km 0⁰⁰⁰ CH PRAND.

0²⁰⁰ START ES 6 ~ 12 Km

29⁰⁰⁰ CH BORZONT.

Etape BORZONT - LACUL ROSU

Km 0⁰⁰⁰ CH. BORZONT.

9.6 8.7⁰⁰ JOSENI

11.5 10.3⁰⁰  GHEORGHENI

15.1 13.7⁰⁰ GHEORGHENI

17.4 15.9⁰⁰ 

19.5 18.1⁰⁰  

19.6 18.2⁰⁰  LACUL ROSU

 DN 12 C

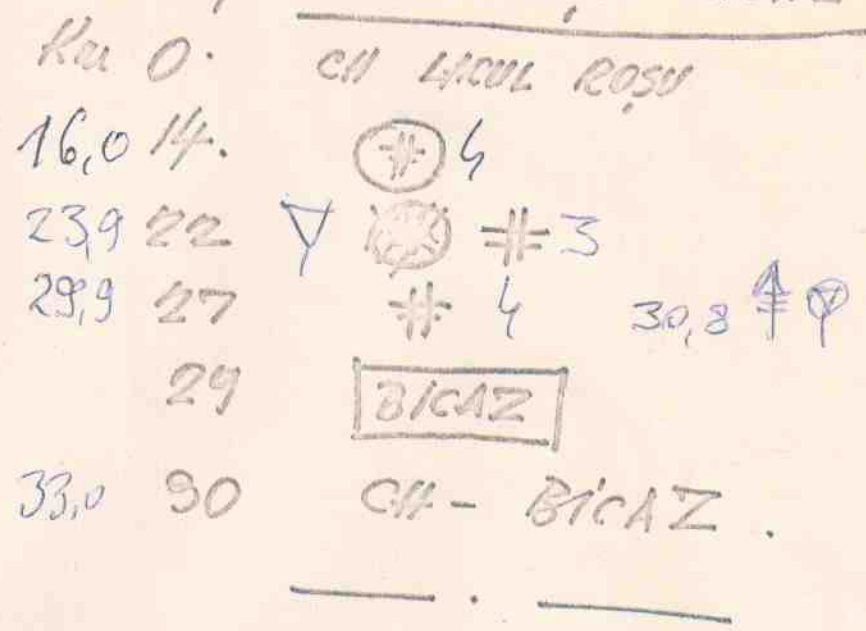
21²⁰⁰ ES 7 START ~ 13 Km

43. - LACUL ROSU

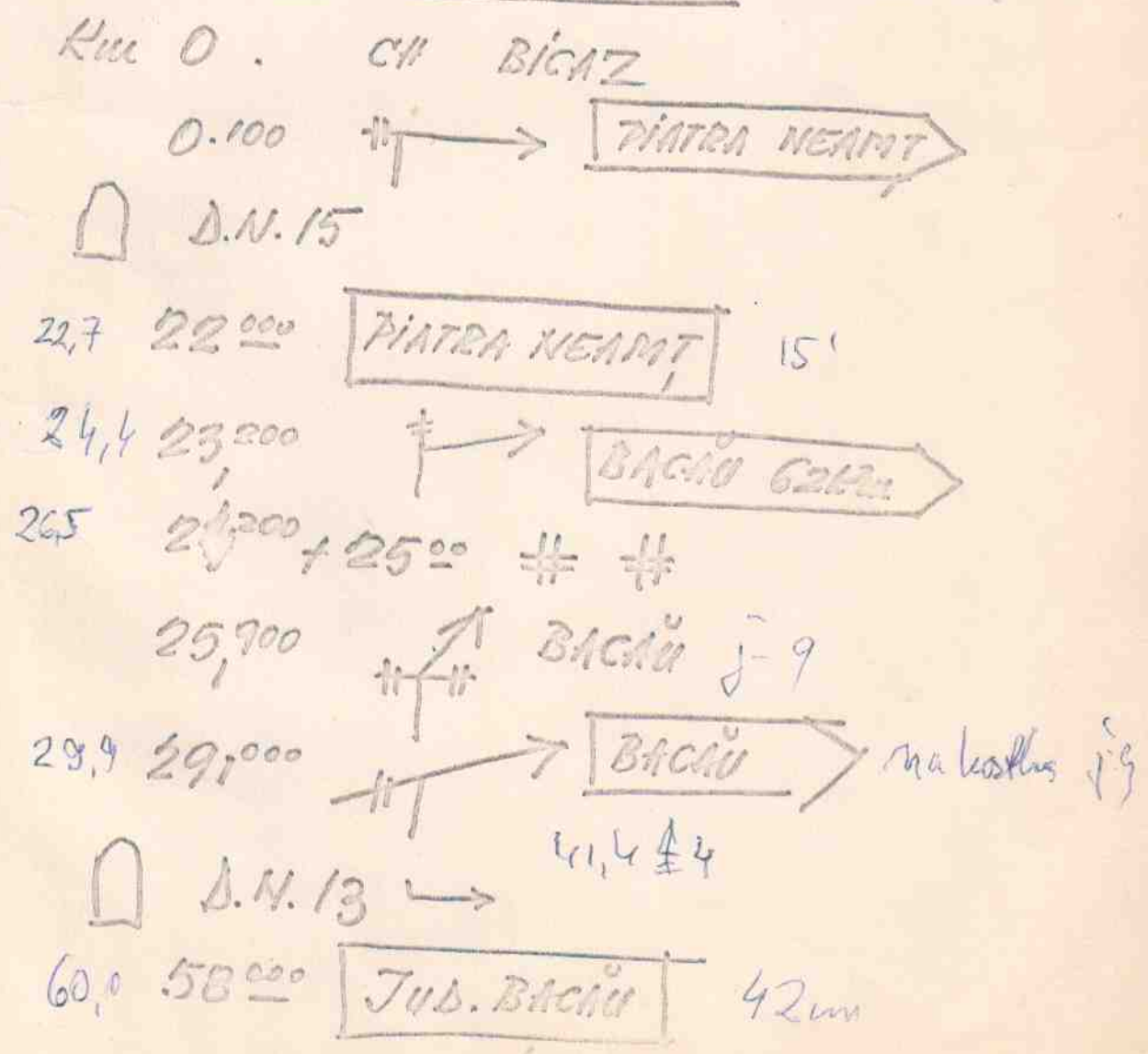
44. 7 44²⁰⁰ CH LACUL ROSU

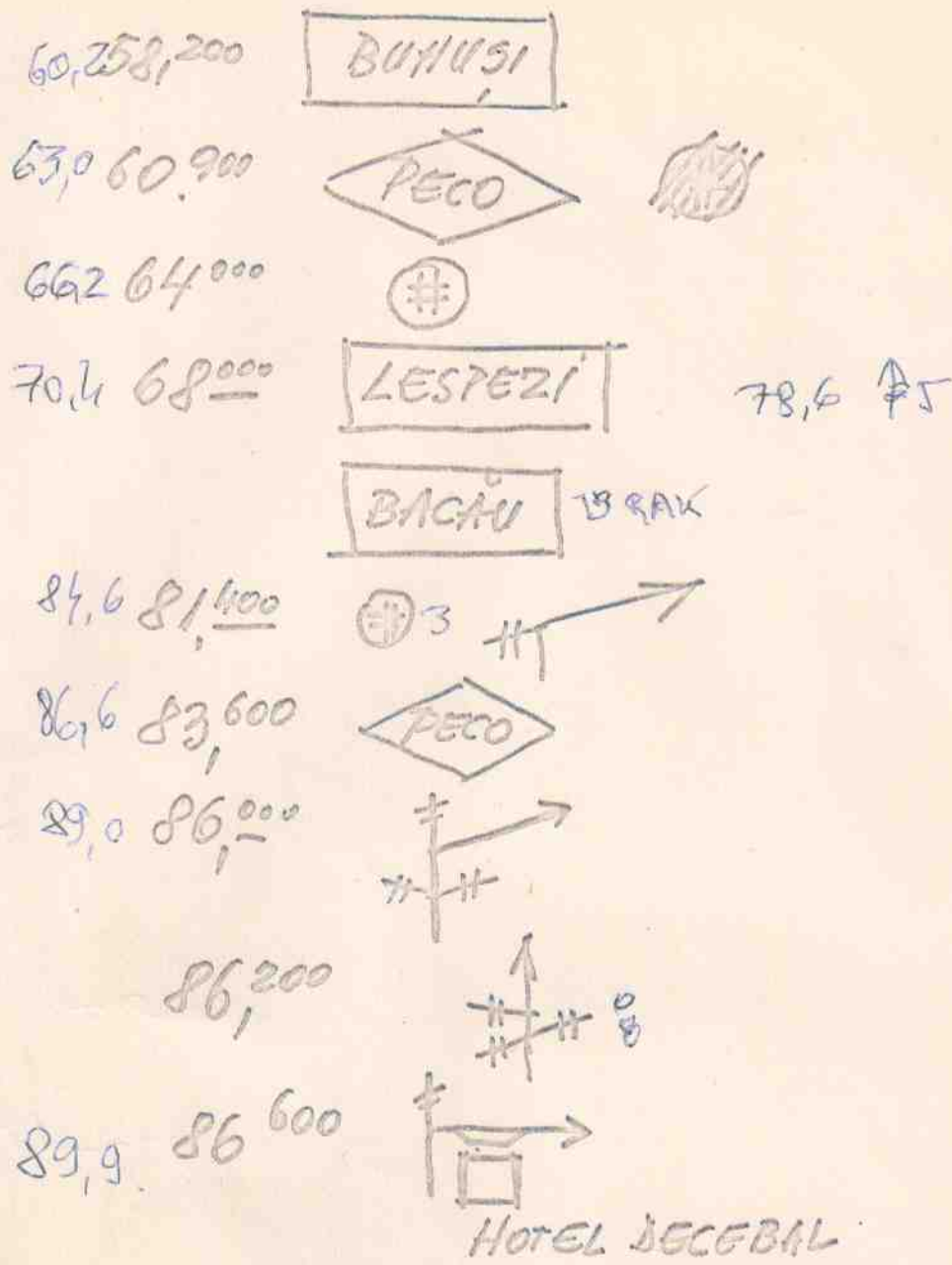
Etapă LACUL ROSU - BICAZ

ASFALT



Etapă BICAZ - BACĂU + 10 km

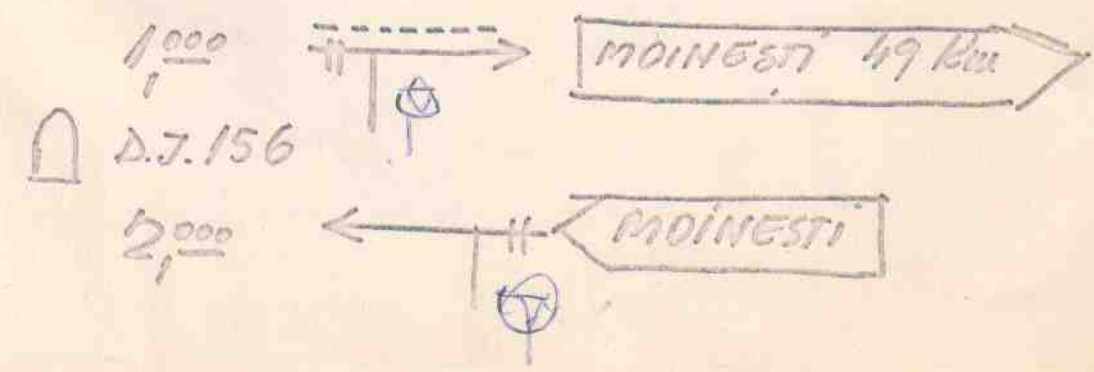




HOTEL DECEBAL
 CH BACAU.

Etapa BACAU - MOINEȘTI
 Km. 0 CH BACAU

Asfalt
 H. Bacau



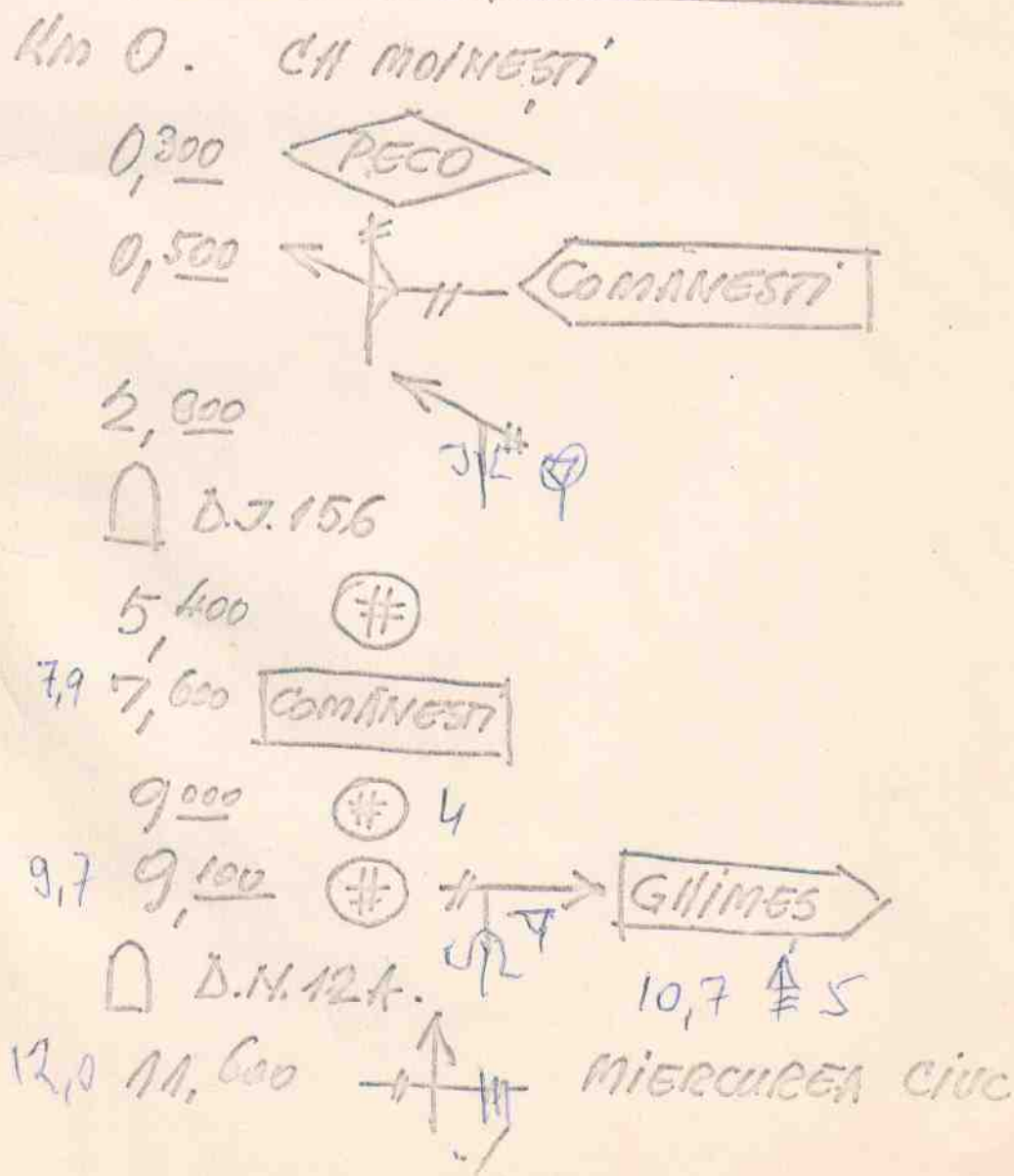
2,100 (⊕) djard chodur h'iem = lewaj
 □ D.J. 156 5,7 22,3 8 km suter 200m

46,8 45,000 25km 18'
 33,2 →
 37,0 50m suter 200m

476 45,000 MOINESTI
 46,000 CH MOINESTI

jebrac +2

Etapa MOINESTI - FRUMOSA.



12,6 / 12,000



MIERCUREA CIUC


13,0 JL

13,3 #3

13,8 #3

□ DN 12A.

17,8 / 17,000 15'



15,5 !!! roboty 1 km

19,6 roboty 1 km

22,8 800 m roboty

24,8

26,7 → suporter

27,7 #2


28,8 #

30,8 BAGAS OPIS


33,8 33,700



44,400



54,500



□ Km 25 START ES 8 ~ 6 km

81,000



84,0 CH FRUMOSA.


z pocz. asfalt
sztywno
dzielny wolno

(+4)

Etapu FRUMOSA - TG. SECURESC

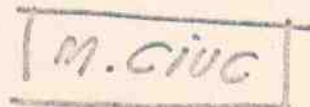
Km 0 - CH FRUMOSA

1,700




□ DN 12A. 2,4 NICOLESTI

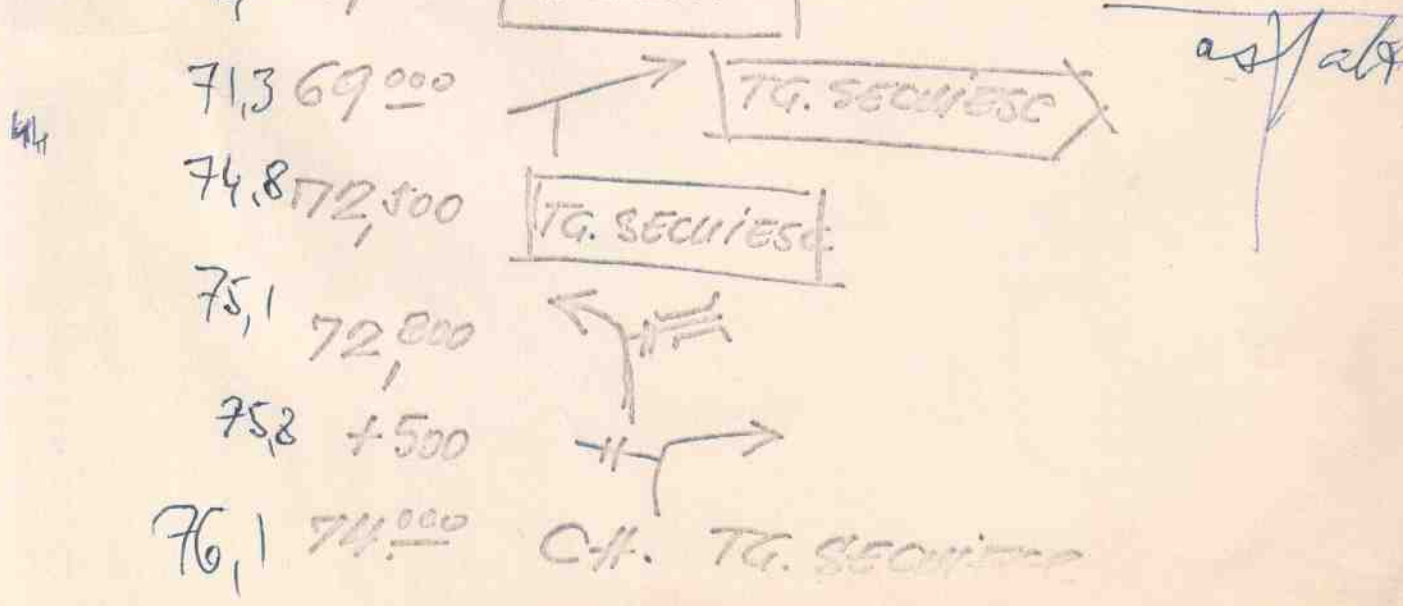

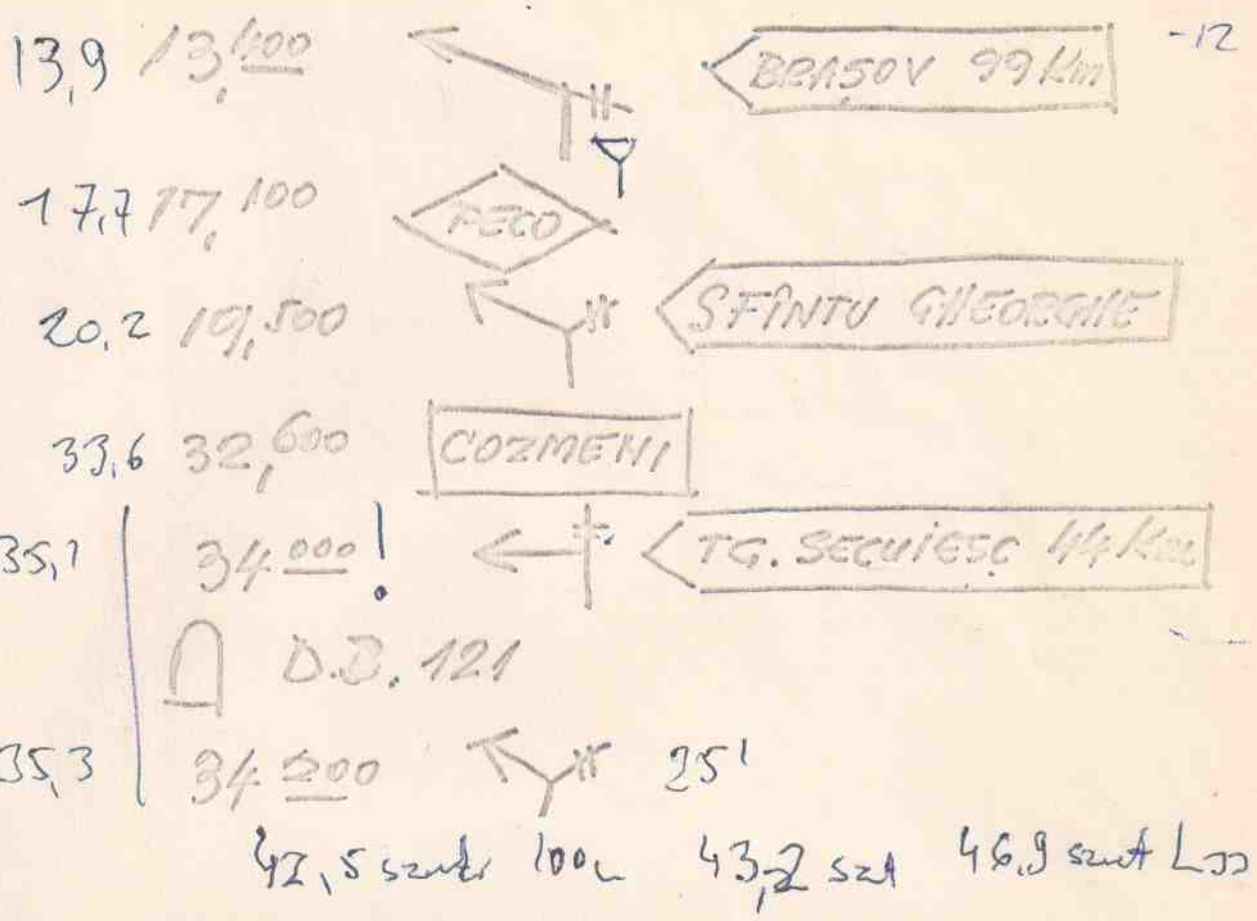
10,600



10,700

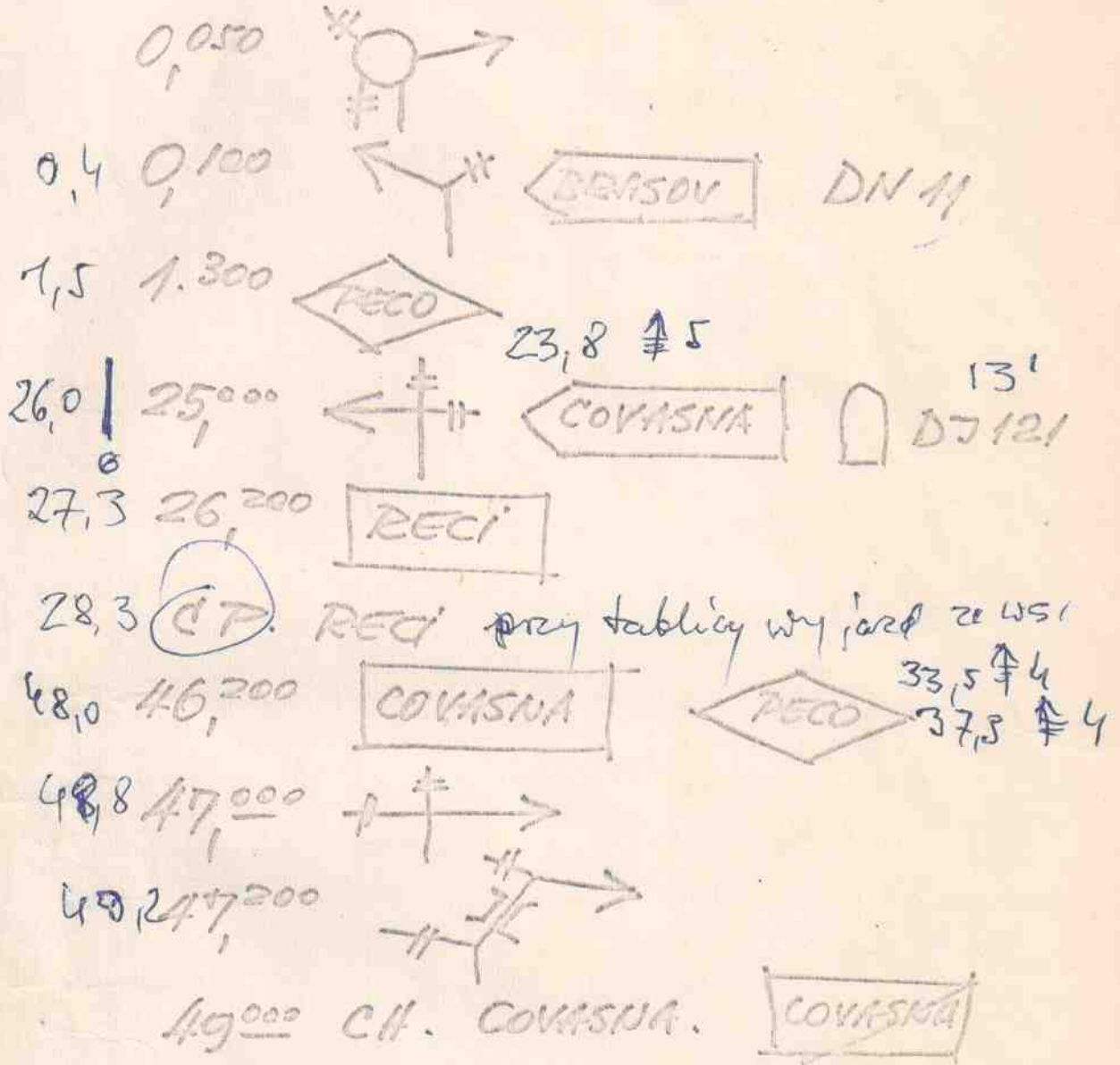


□ D.N. 12



Etapa TG. SECUIESC - COVASNA.

Lin 0 = CH. TG. SECUIESC



Etapa COVASNA - BRASOV

Km 0. CH COVASNA.

6,2 PĂRĂUȚI

1,9



1 11

7,0 6,500



asfalt

7,1

11

1000

11,0 10,500

ZAGON

9,0 P₃ 11

10,4 11

12,3 11,600



INT. BUZĂUȚII
BARCANI

15,0 12,700

START ES 9 N 7,5 Km

21,7 21,200

BARCANI

27,7 26,900

INTORSURA BUZĂUȚII

28,9 28,100



BRASOV

45

35' na asfalt

35,0 34,000



BRASOV

1,9

36,5 11

1000m

TELIV

51,1 49,500



BUDILA

49,7 50,2

51,5 49,900



na strada

53,500



55,0 55,500

BUDILA

60,73 11



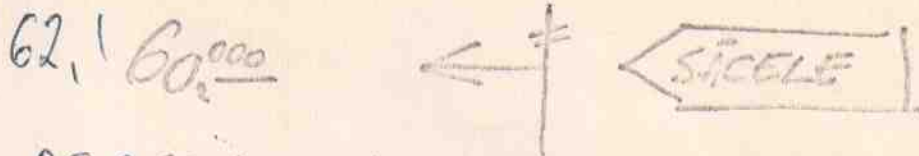
60,8 58,500

TĂRLUNGANI


61,1 58,700



BRASOV 14




DN 1A.



Etapă BRASOV - MIRECUI

Rel 0 - CH BRASOV

(21)



29.600 29.500 MOIECUI

32,5 31.400 CA MOIECUI 104

Etapa MOIECUI - RUCIŢE

291

Rm 0 - CA MOIECUI

0.300 START ES 10 N 10 Km

31,2 Km 30.500 CA RUCIŢE

DRUMUL WOLWA - POLEA PAPSŢI AŞFALŢ

Etapa RUCIŢE - SOLCEŞTI

58'

Rm 0 CA RUCIŢE

3.400 DRAGOSAVOLE

5,4

5.200 CP. 6 STOIENESTI

TIRGOVIŞTE

SZUTER

15,0 STIENESTI ASPALŢ

15,4 15.000

TIRGOVIŞTE

19'

60000 94'

16,0 16,7 DN 72A

TIRGOVIŞTE

18,4 67.965,900 TIRGOVIŞTE

22,1 WOLWA 66.000

30 Km 27' 68.5

36,1 P3 KOSTKA


66⁴⁰⁰₁



68⁰⁰⁰



69¹⁰⁰



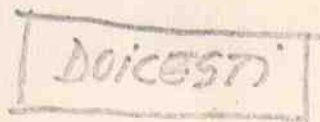
2

69³⁰⁰



DN 71

74⁰⁰⁰



MOTU BUC

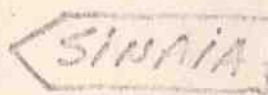
CA. DOICESTI



Etapa DOICESTI - SINAIA.

Km 0 = CA DOICESTI

12⁰⁰⁰



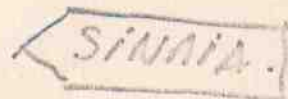
8,0 PUCIOASA

13,2 12.800



14,2 3

28,5 17.500



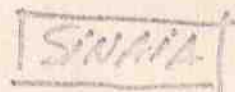
20,7 SWFR

33'

52⁰⁰⁰

START ES 11 DN 91 ~ 15 Km

52⁰⁰⁰



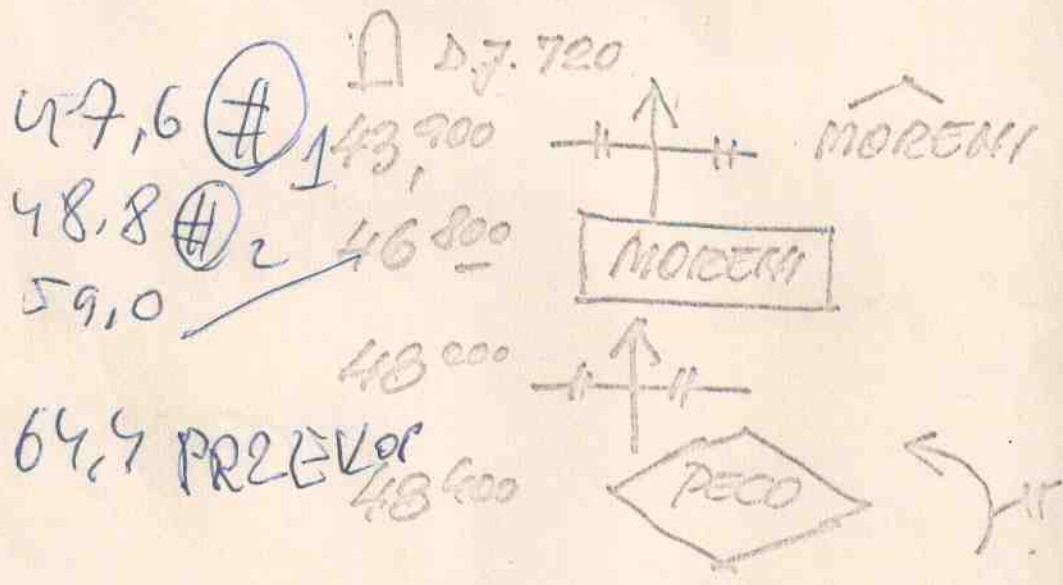

CA. SINAIA.

55,8 53,000

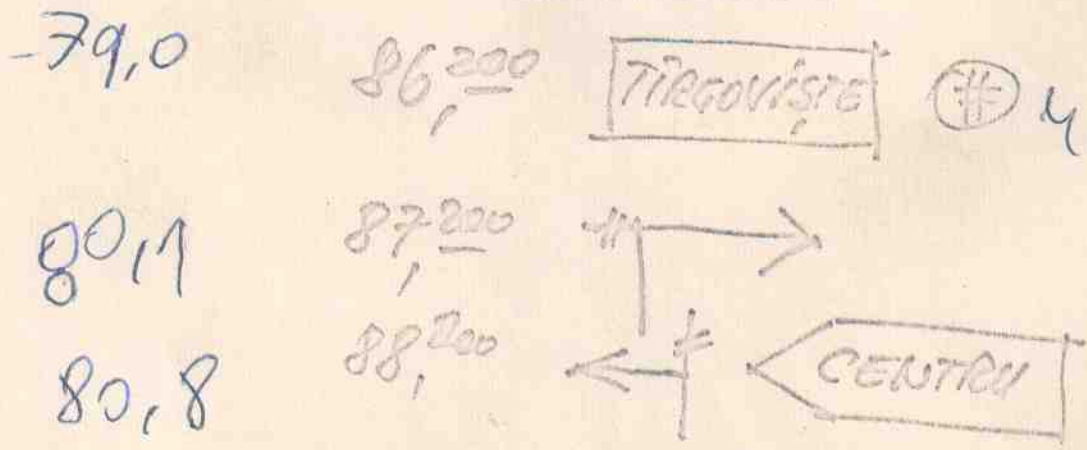
Etapa SINAIA - TIRGOVIȘTE

(56)

Km 0 = CH SINAIA.



TIRGOVIȘTE



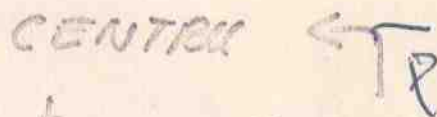
81,8 89,200



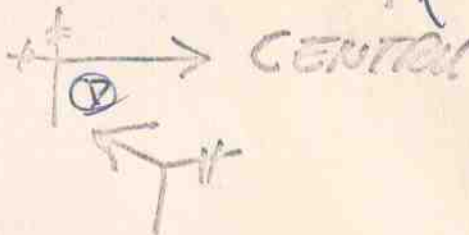
82,2 89,500



83,6 91,000



85,0 { 92,300
92,500



85,7

92,000

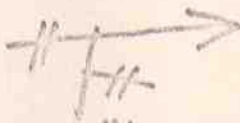
CF TIRGOVIȘTE

MAGAZIN MONDIAL

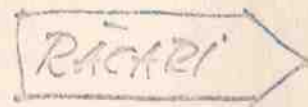
Etapa TIRGOVIȘTE - BUCUREȘTI

Linie 0 = CF TIRGOVIȘTE.

+100



0,300



DN 72.

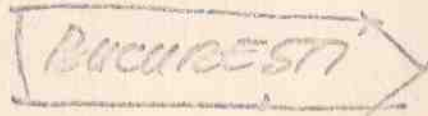
3,000




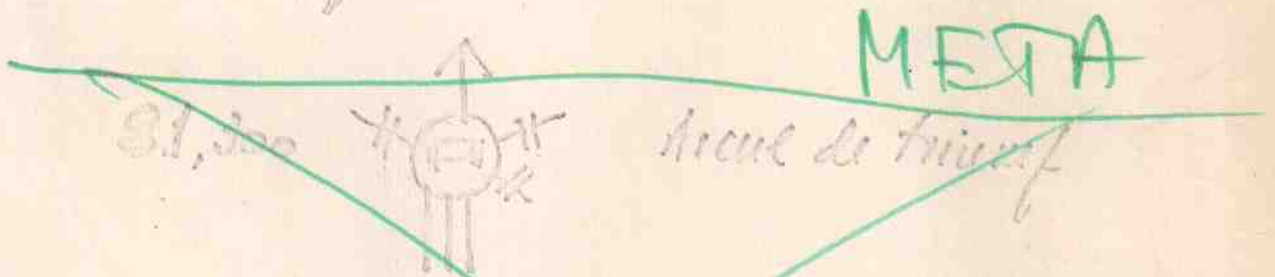
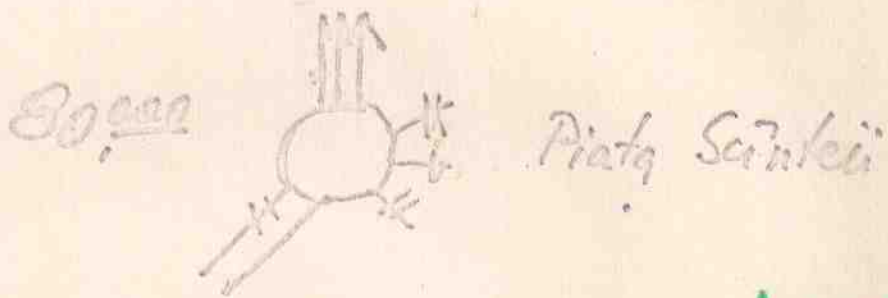
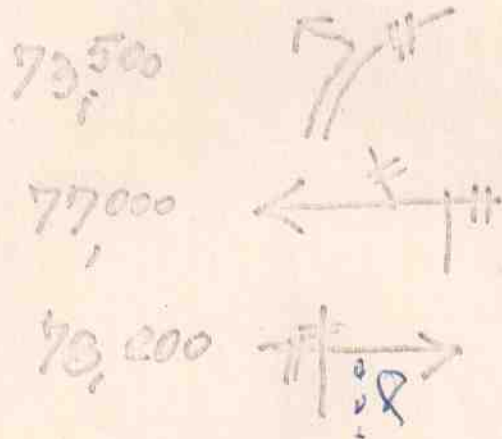
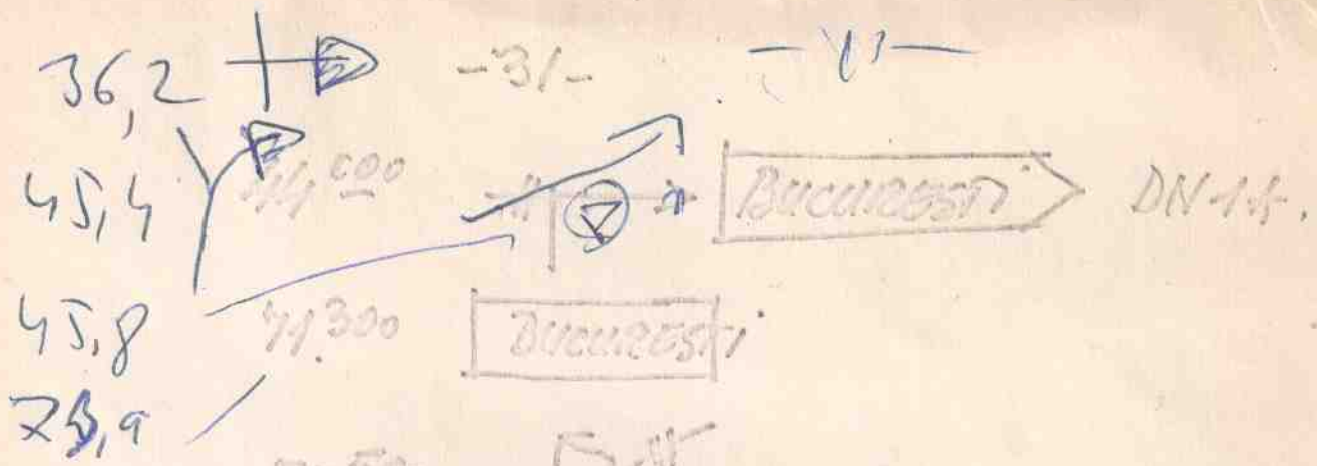
3,500



34,900

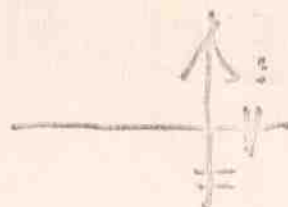


r/



(32)

Piata Palatului



85,00. CH. BUCURESTI

SOSIRE,
ARRIVE
ANKUNFT.

VA FELICITAM
NOTRE FELICITATION
WIR. GRATULIEREN.